

Learning Challenge

Work Booklet

Why do we love to be
beside the seaside?



Name: _____

Flashback

Label the seven continents of the world on the map. Use the word bank to help you.

The Seven Continents of the World

Word Bank

North America

South America

Africa

Antarctica

Australasia

Europe

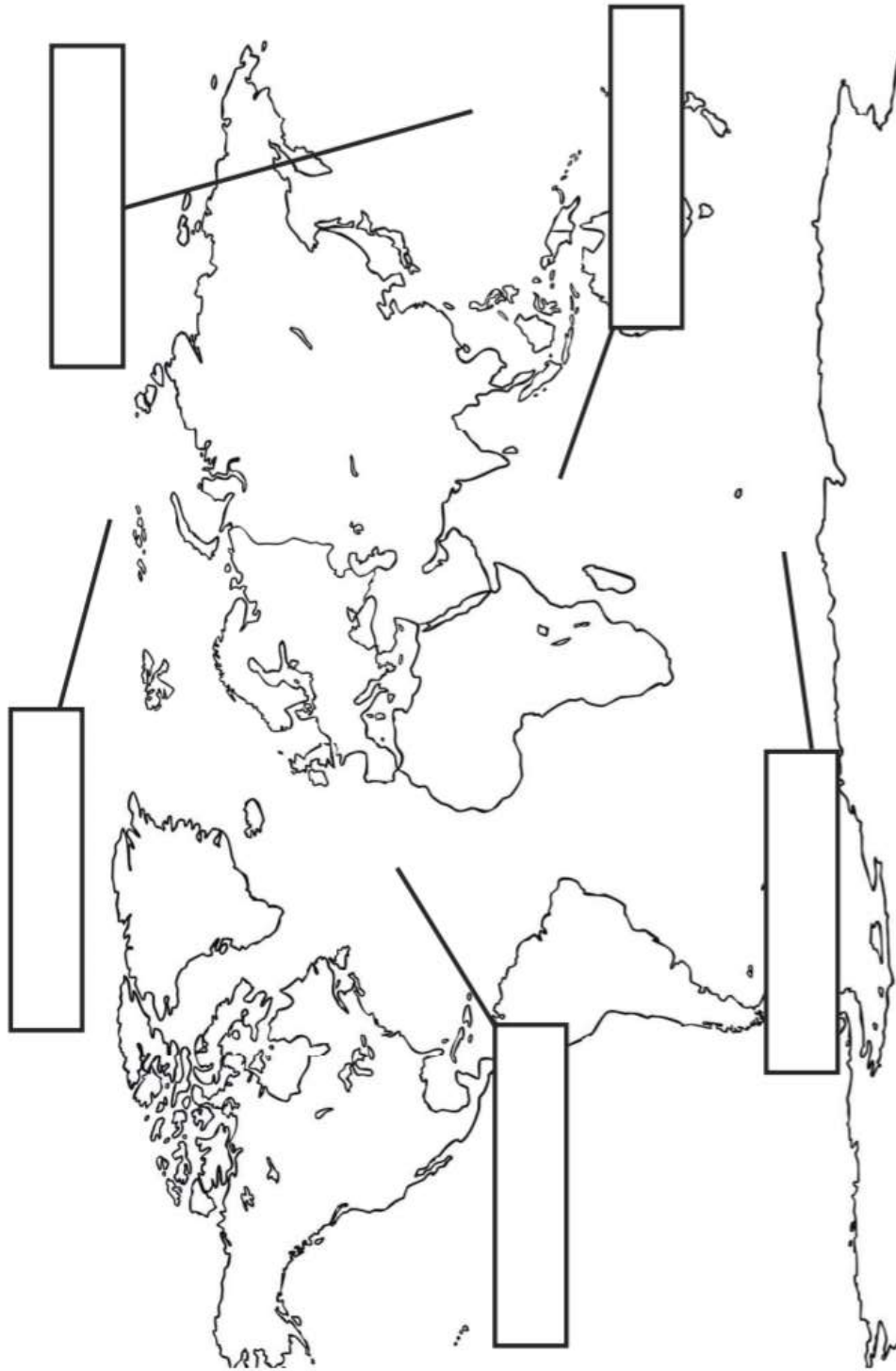
Asia

twinkl.co.uk



What are the five oceans of the world?

The Five Oceans of the World



twinkl.co.uk

Word Bank

Pacific Ocean

Arctic Ocean

Indian Ocean

Atlantic Ocean

Southern Ocean

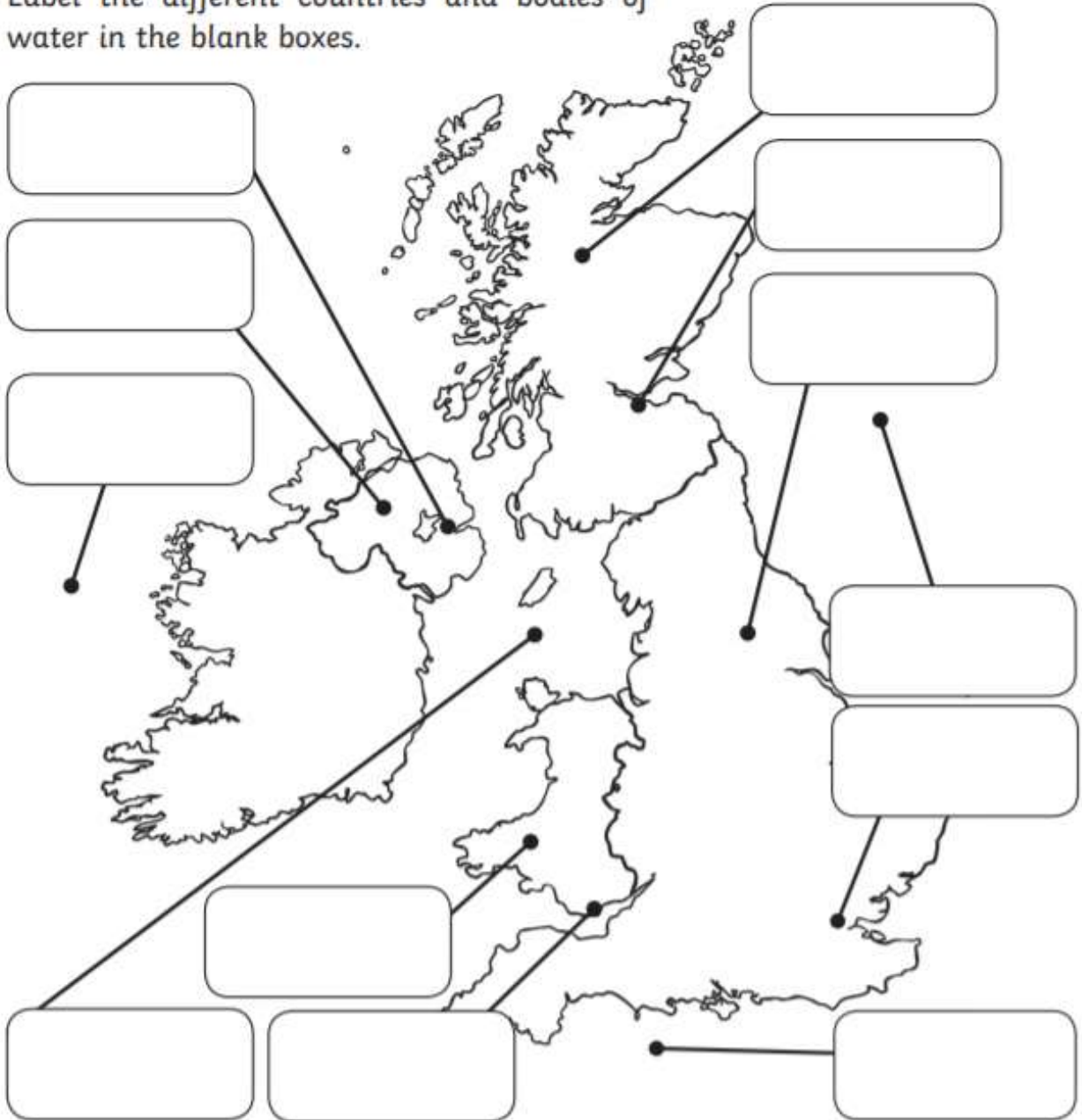
Challenge: Label the **equator**, the **North Pole** and the **South Pole** on this map. Use a different colour to make it clear.

Use the internet or an atlas to help you label the five oceans of the world. Use the word bank to help you.

Where is Filey?

United Kingdom

Look at the map of the United Kingdom below.
Label the different countries and bodies of water in the blank boxes.



Challenge:

Use a detailed map or atlas of the United Kingdom to help you locate the capital city of each of the different countries. Label these on your map.

Can you locate other seaside locations?

Use the internet, a map or an atlas to help you locate one seaside location in each of the four countries of the United Kingdom.

England

Seaside location: _____

Wales

Seaside location: _____

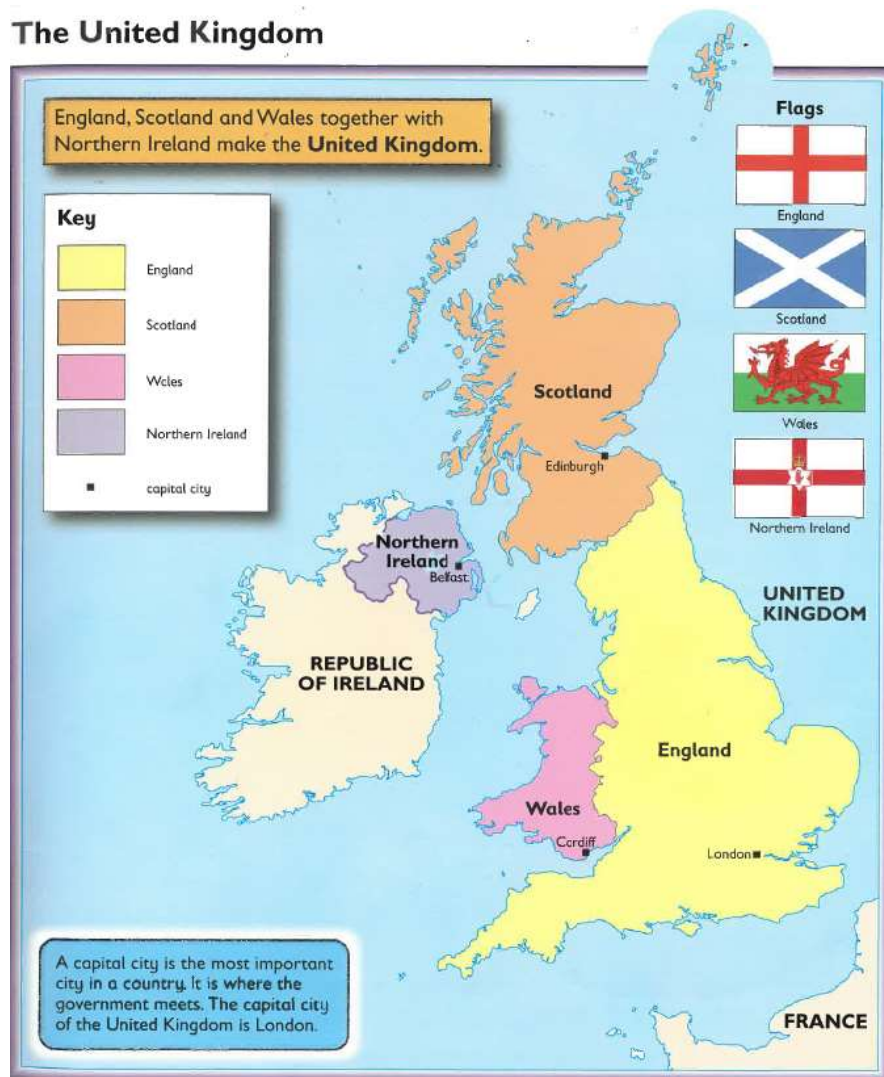
Scotland

Seaside location: _____

Northern Ireland

Seaside location: _____

Put an arrows on the map to show where these locations are.



What is the weather like in Filey?

How does this compare to East Morton?

Over a week, record what the weather is like in East Morton. You could do this by going into your garden or looking outside.

During the same week, research on the internet or watch the weather forecast on TV and record what the weather is like in Filey. Record on the tables below. Is it windy, raining, sunny, warm, cold, etc.?

Weekly Weather recording for East Morton		
	Morning	Afternoon
Monday		
Tuesday		
Wednesday		
Thursday		
Friday		
Saturday		
Sunday		

Weekly Weather recording for Filey		
	Morning	Afternoon
Monday		
Tuesday		
Wednesday		
Thursday		
Friday		
Saturday		
Sunday		

What are the natural and manmade features of a coastal/ seaside location?

Use the pictures in your packs to sort the items into natural or man-made.

Natural

Man-made

Can you use physical geographical vocabulary to describe a seaside location?

Label the picture below using the vocabulary in the word bank.

Word bank: **Cliff** **Beach** **Sea** **Sand** **Rock**



Can you use human geographical vocabulary to describe a seaside location?

Word bank: **Lighthouse** **Pier** **Houses** **Boats**



Now that you have located a lighthouse and a pier, explain what their purpose is.

A pier is used for...

A lighthouse is used to...

Challenge: Can you draw a seaside pictures showing some of the features that we have learnt about in this booklet?

To cut up for sorting activity of natural / man made



Pebbles



Life boat



Bucket and spade



Sand



Beach hut



Crab



Driftwood



Deck chair



Boat



Shells



Lighthouse



Pier



Seaweed



Starfish



Sea groynes